












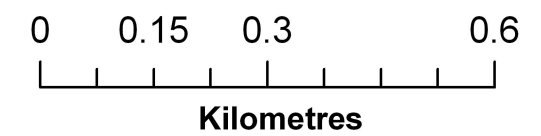


EVACUATION PLAN

Eugowra

Legend

-  Evacuation Routes
-  Evacuation Centres
-  Road Closure
-  Landing Zones
-  SES Eugowra Unit HQ
-  Aged Care
-  Hospital
-  Rail Station
-  School
-  Creeks
-  Bridge
-  Road
-  Railway Line



Print Date: 21 FEB 2007

COPYRIGHT
© State of New South Wales through NSW State Emergency Service 2007
© State of New South Wales through NSW Department of Lands 2007

THIS MATERIAL IS COPYRIGHT
No part of this map may be reproduced without written permission.

DISCLAIMER
This map publication is presented by the NSW State Emergency Service for the purpose of disseminating emergency management information free of charge to members of emergency management organisations.
The information in this map publication is not intended for use by the general public or untrained persons, and is not a substitute for professional advice and/or training. Untrained persons should not use this map publication unless they are under the supervision of trained and qualified emergency management personnel.
The State Emergency Service disclaims any liability (including for negligence) to any person in respect of anything and the consequences of anything, done, or not done by any such person in whole or partial reliance upon the whole or part of the information in this map publication.

Map publication prepared by the NSW State Emergency Service
Geographic Information Systems section
SES State Headquarters
gis@ses.nsw.gov.au

